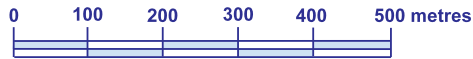


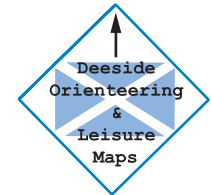
Gaich Wood



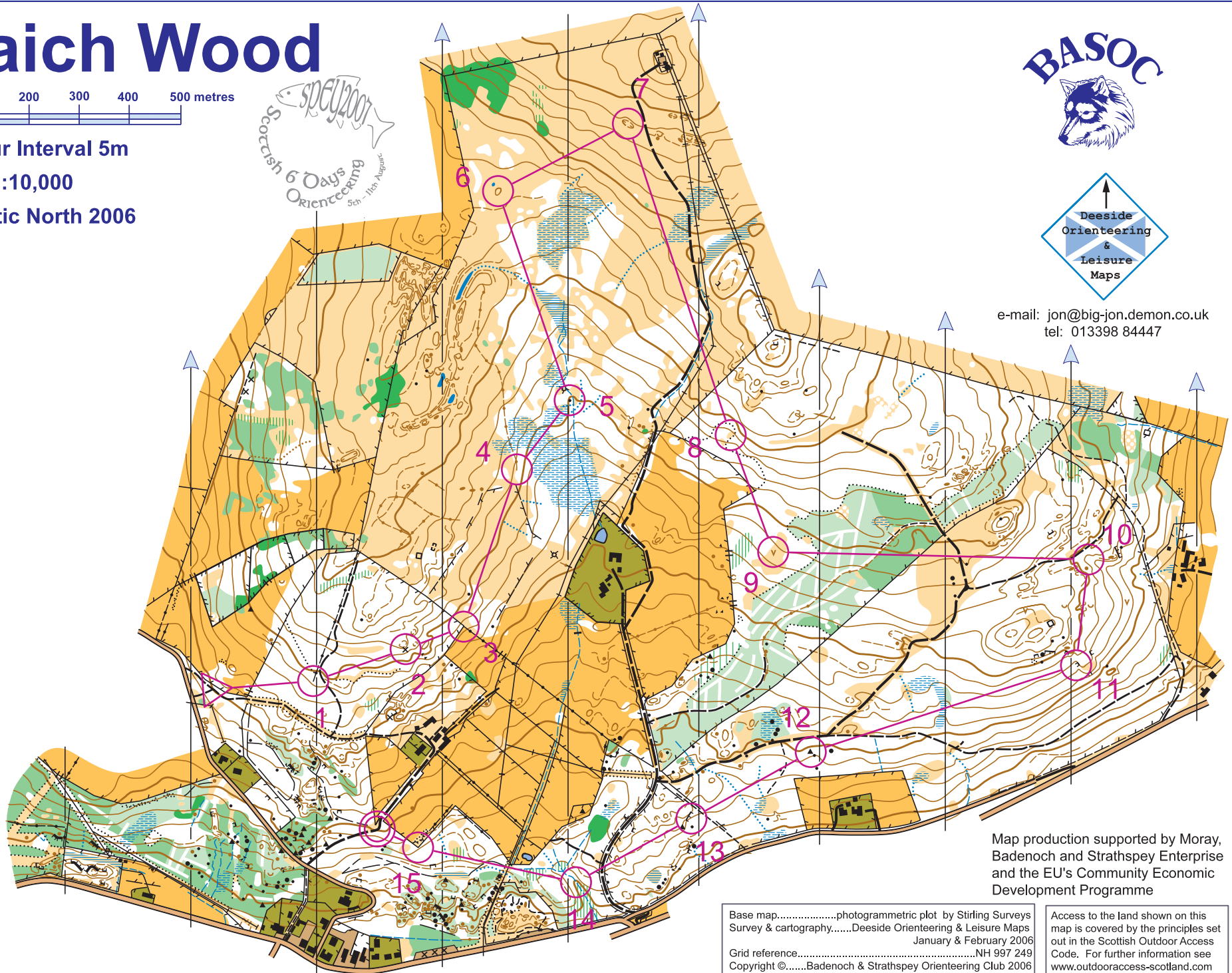
Contour Interval 5m

Scale 1:10,000

Magnetic North 2006



e-mail: jon@big-jon.demon.co.uk
tel: 013398 84447



Map production supported by Moray, Badenoch and Strathspey Enterprise and the EU's Community Economic Development Programme

Base map.....photogrammetric plot by Stirling Surveys
Survey & cartography.....Deeside Orienteering & Leisure Maps
January & February 2006
Grid reference.....NH 997 249
Copyright ©.....Badenoch & Strathspey Orienteering Club 2006

Access to the land shown on this map is covered by the principles set out in the Scottish Outdoor Access Code. For further information see www.outdooraccess-scotland.com

